



















City of Veneta Zoning

ADOPTED: 1/25/10 by ORD 493
Amended by ORD 499 11/22/2010
Amended by ORD 540 10/24/16
Amended by ORD 551 6/27/19
Amended by ORD 552 9/9/19

This product was created for informational purposes and may not have been prepared for or be suitable for legal, engineering, surveying, or property investment purposes. All zoning information should be confirmed with the City prior to use for such purposes.

Legend

-  Parcel Boundaries
-  City Limits
-  Urban Growth Boundary
- Zoning Districts**
-  BROADWAY COMMERCIAL
-  COMMUNITY COMMERCIAL
-  HIGHWAY COMMERCIAL
-  INDUSTRIAL-COMMERCIAL
-  LIGHT INDUSTRIAL
-  MEDIUM INDUSTRIAL
-  RESIDENTIAL-COMMERCIAL
-  GENERAL RESIDENTIAL
-  SINGLE-FAMILY RESIDENTIAL
-  RURAL RESIDENTIAL
-  PUBLIC FACILITIES AND PARKS
-  GREENWAY SUBZONE
-  SPECIFIC DEVELOPMENT PLAN SUBZONE
-  100-YEAR FLOOD PLAIN SUBZONE
-  PLANNED DEVELOPMENT SUBZONE

